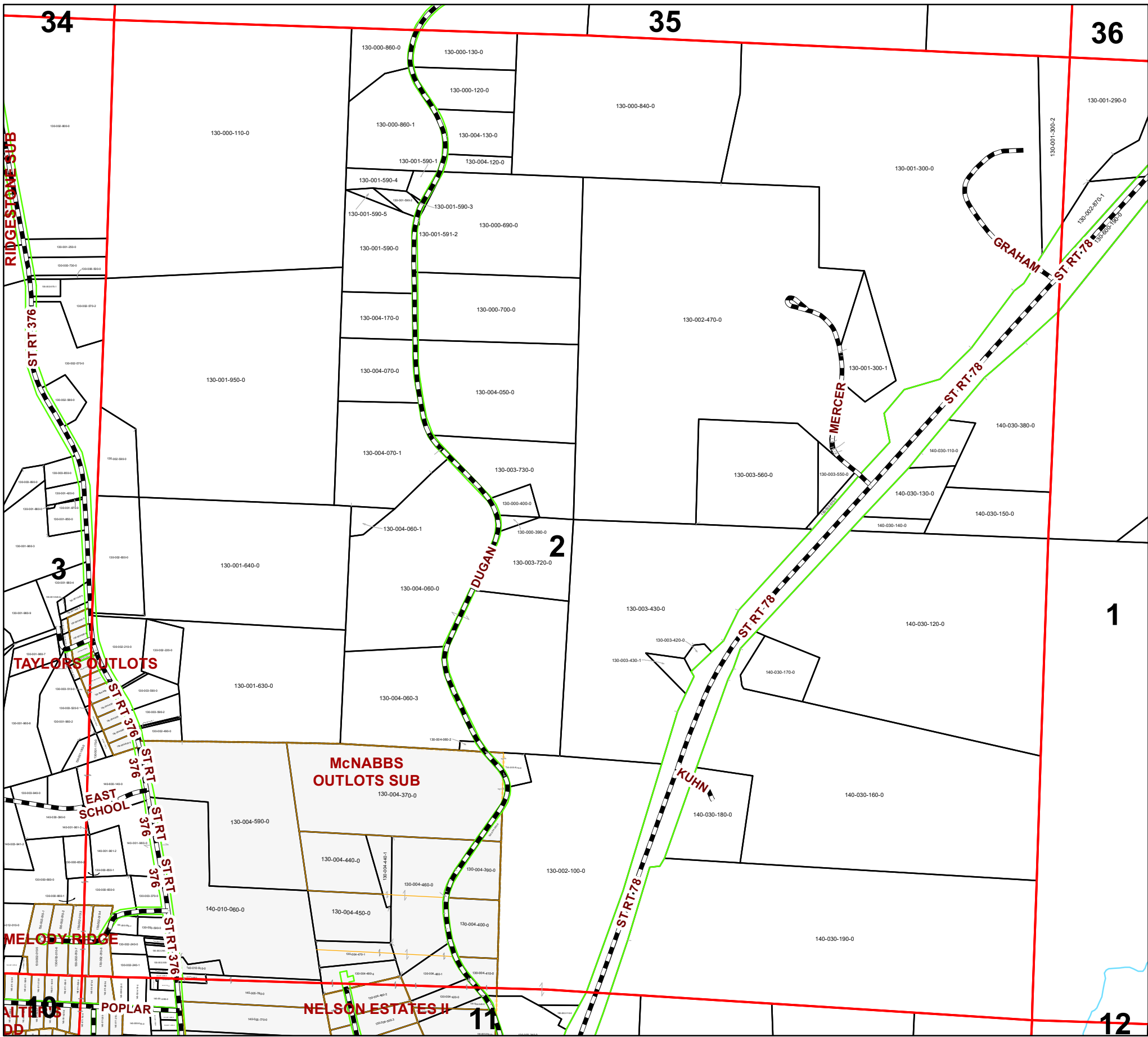


MORGAN TOWNSHIP SECTION 2 TWP 10 R 12 MORGAN COUNTY, OHIO

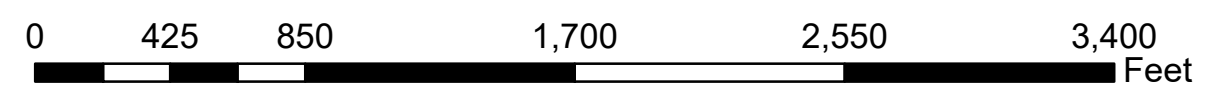


PIN	Owner	LegalDescr	Acres	VOL	PAGE	Survey_Ref
140-030-160-0	NESSELROAD JOSEPH D & JA	R12 T10 S02 SD 21-22	29.923	OR234	5328	NoSurvey.pdf
130-000-860-1	PIERDINOCK MARSHA	R12 T10 S02 SD 143	5.288	OR221	1791	MOR-0689.pdf
130-001-880-0	RADCLIFF STEPHEN P & JUDY	R12 T10 S02 SD 63 S	0.15	OR239	2337	NoSurvey.pdf
130-002-230-0	RAY JAMES M JR & SUSAN	R12 T10 S02 SD 77 S	0.073	OR228	2698	MOR-0263.pdf
130-002-220-0	RAY JAMES M JR & SUSAN	R12 T10 S02 SD 75 S	1.471	OR228	2698	MOR-0263.pdf
130-002-210-0	RAY JAMES M JR & SUSAN	R12 T10 S02 SD 74 S	2.148	OR228	2698	MOR-0263.pdf
130-000-650-0	SCHILLING CHARLES L II LLC	R12 T10 S02 SD 12	1.576	OR207	3037	MOR-0627.pdf
140-001-961-2	SCHILLING CHARLES L II LLC	R12 T10 S02 SD 131 C	1.038	OR223	2396	MOR-0462.pdf
130-000-650-1	SCHILLING CHARLES L II LLC	R12 T10 S02 SD 122	0.041	OR223	2396	MOR-0627.pdf
130-003-570-0	SCHOLL TIMOTHY & JO ANN	R12 T10 S02 SD 34 S	0.51	D.V 174	747	NoSurvey.pdf
130-003-550-0	SCHOLL TIMOTHY & JO ANN	R12 T10 S02 SD 112 S	1.186	D.V 174	747	NoSurvey.pdf
130-003-560-0	SCHOLL TIMOTHY & JO ANN	R12 T10 S02 SD 111 S	8.57	D.V 174	747	MOR-0053.pdf
140-030-380-0	SCHRINER RONALD E	R12 T10 S02 SD 55	8.956	OR224	1633	MOR-0531.pdf
130-000-390-0	SMITH JOHN A & JOYCE K	R12 T10 S02 SD 84	0.25	D.V 164	399	NoSurvey.pdf
130-000-400-0	SMITH JOHN A & JOYCE K	R12 T10 S02 SD 83	0.74	D.V 164	399	NoSurvey.pdf
130-003-730-0	SMITH JOHN A & JOYCE K	R12 T10 S02 SD 105	3.69	D.V 164	399	NoSurvey.pdf
130-003-720-0	SMITH JOHN A & JOYCE K	R12 T10 S02 SD 106	4.45	D.V 164	399	NoSurvey.pdf
130-002-010-7	TIGNER JEREMY M	R12 T10 S03 LOT 7 M	0.533	OR215	2505	Melody Ridge S
130-002-010-8	TIGNER JEREMY M	R12 T10 S02 LOT 8 M	0.624	OR215	2505	Melody Ridge S
140-001-960-0	TRILOGY REAL ESTATE MOR	R12 T10 S02 SD 11 C	2.0887	OR218	624	MOR-0292.pdf
130-003-370-0	TRILOGY REAL ESTATE MOR	SD 70	0.9084	OR218	627	MOR-0292.pdf
140-030-140-0	UNITED STATES OF AMERICA	R12 T10 S02 SD 31 W	0.7	D.V 206	633	NoSurvey.pdf
140-030-150-0	UNITED STATES OF AMERICA	R12 T10 S02 SD 2 WF	4.69	D.V 206	633	NoSurvey.pdf
140-030-130-0	UNITED STATES OF AMERICA	R12 T10 S02 SD 36 W	2.45	D.V 206	633	NoSurvey.pdf
140-030-120-0	UNITED STATES OF AMERICA	R12 T10 S02 SD 45-46	36.87	D.V 206	633	NoSurvey.pdf
130-004-060-1	VORHIES JEFFREY	R12 T10 S02 SD 116	0.56	OR211	166	MOR-0192.pdf
130-004-070-1	VORHIES JEFFREY	R12 T10 S02 SD 115	6.888	OR89	88	MOR-0192.pdf
130-004-050-0	VORHIES JEFFREY & JULIE V	R12 T10 S02 SD 73 TE	10.6	OR211	166	NoSurvey.pdf
130-004-070-0	VORHIES JEFFREY & JULIE V	R12 T10 S02 SD 7 TEN	3.752	OR211	166	NoSurvey.pdf
130-004-060-0	VORHIES JEFFREY & JULIE V	R12 T10 S02 SD 14 TE	26.518	OR211	166	NoSurvey.pdf
130-002-010-4	WHITE SUSAN E	R12 T10 S03 LOT 4 M	0.421	OR202	683	Melody Ridge S
130-004-120-0	WHITED ARNOLD L & HAZEL	R12 T11 S02 SD 103	0.886	D.V 132	507	NoSurvey.pdf
130-004-130-0	WHITED ARNOLD L & HAZEL	R12 T10 S02 SD 27	2.26	D.V 132	507	MOR-0026.pdf
140-010-900-0	WISE JAMES W & BETTY	OUTLOT 21 MCNABBS	0.18	D.V 132	392	MOR-0615.pdf
130-002-250-0	WOODWARD JAMES B & JAN	R12 T10 S02 SD 61 S	0.24	OR90	302	NoSurvey.pdf
130-002-260-0	WOODWARD JAMES B & JAN	R12 T10 S02 SD 62 S	0.04	OR90	302	NoSurvey.pdf
130-002-270-0	WOODWARD JAMES B & JAN	R12 T10 S02 SD 64 S	0.09	OR90	302	NoSurvey.pdf
130-002-240-0	WOODWARD JAMES B & JAN	R12 T10 S03 SD 66 S	0.625	OR90	302	NoSurvey.pdf
130-000-590-1	WOODWARD JIM & JANET	R12 T10 S02 SD 133 S	0.393	OR141	443	MOR-0463.pdf
130-003-430-0	ZUMBRO SCOTT D & KELLY A	R12 T10 S02 SD 16 S	25.921	OR203	854	MOR-0559.pdf



Boundaries			
	Hydro		Section
	Roads		Lot
	County		Parcel
	Township		ROW

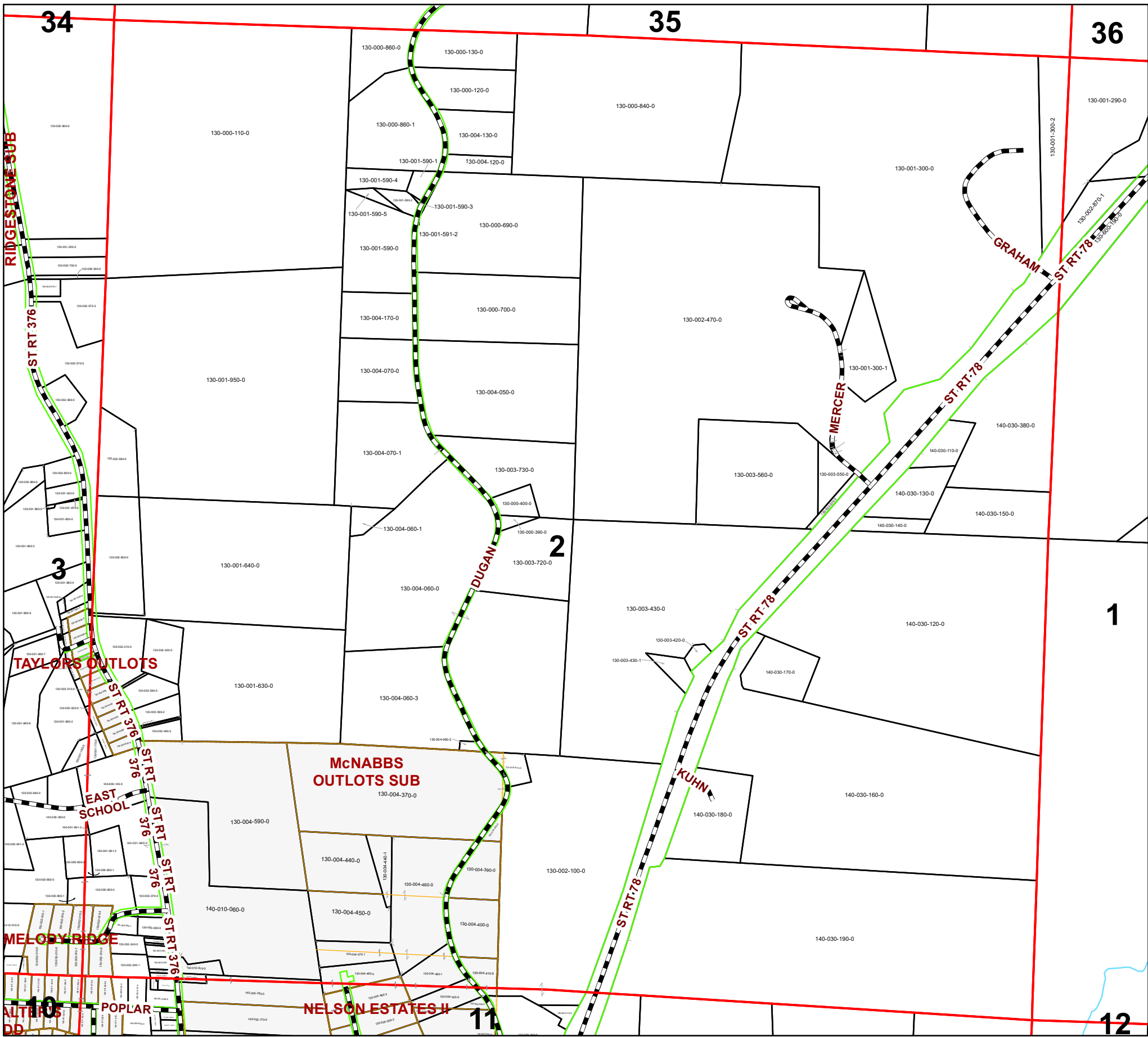
Source: Morgan County Engineer's Office
 Author: Marcia Wolfe
 Date: 02/10/20




Disclaimer: The information that these maps contains is for reference purposes only. Please bring any erros to the attention of the Engineer's Office staff. Thank you

MORGAN TOWNSHIP SECTION 2 TWP 10 R 12

MORGAN COUNTY, OHIO



PIN	Owner	LegalDescr	Acres	VOL	PAGE	Survey_Ref
130-003-530-0	1ST MORGAN PROPERTIES, L	R12 T10 S02 SD 113	0.139	OR234	3366	NoSurvey.pdf
130-003-590-0	ADKINS PAULETTE	R12 T10 S02 SD 25	0.941	OR186	426	MOR-0264.pdf
130-000-870-0	ANDERSON CAROLYN S	R12 T10 S02 SD 67-68	0.693	OR49	669	MOR-0171.pdf
130-000-110-0	APPERSON CARMELITTA	R12 T10 S02 SD 54 PL	45.74	OR205	388	NoSurvey.pdf
130-000-120-0	APPERSON MICHAEL & CYNT	R12 T10 S02 SD 109	2.424	D.V 176	737	NoSurvey.pdf
130-000-130-0	APPERSON MICHAEL & CYNT	R12 T10 S02 SD 35	3.1	D.V 176	737	NoSurvey.pdf
130-001-590-3	ARNOLD RODERICK G & ELLE	R12 T10 S02 SD 139 S	0.03	OR219	152	MOR-0450.pdf
130-001-590-1	ARNOLD RODERICK G & ELLE	R12 T10 S02 SD 118 S	0.538	OR90	463	MOR-0215.pdf
130-001-590-4	ARNOLD RODERICK G & ELLE	R12 T10 S02 SD 140 S	0.92	OR219	152	MOR-0678.pdf
130-001-590-0	ARNOLD RODERICK G & ELLE	R12 T10 S02 SD 56 S	4.692	OR225	965	MOR-0678.pdf
130-000-590-0	BLACKBURN DEAN Z & KATE	R12 T10 S02 SD 104	0.463	OR226	2180	NoSurvey.pdf
140-030-110-0	COTTRILL DAVID R & SARA M	R12 T10 S02 SD 30 S	1.18	OR207	918	MOR-0005.pdf
130-000-690-0	DAVIS NEVA L	R12 T10 S02 SD 78	11.98	OR6	388	NoSurvey.pdf
130-000-700-0	DENBOW DOROTHY ANN	R12 T10 S02 SD 76	8.96	DV141	282	NoSurvey.pdf
130-001-630-0	DRAKE JOYCE A TRUSTEE OF	R12 T10 S02 SD 9	15.07	OR225	1323	NoSurvey.pdf
130-001-640-0	DRAKE JOYCE A TRUSTEE OF	R12 T10 S02 SD 23	17.204	OR225	1323	NoSurvey.pdf
130-000-840-0	DUGAN THOMAS D & BRENDA	R12 T10 S02 SD 5-39-	22.84	D.V 180	554	NoSurvey.pdf
130-000-860-0	DUGAN THOMAS D & BRENDA	R12 T10 S02 SD 37-38	2.602	DV180	554	NoSurvey.pdf
140-030-190-0	ELKINS JAMIE A & TIFFANY S	R12 T10 S02 SD 19 S	40.41	OR225	3471	MOR-0593.pdf
130-003-880-0	FLESHER FAMILY TRUST & WI	R12 T10 S02 SD 10	0.017	OR233	5942	NoSurvey.pdf
130-001-170-0	GILLILAND DONNA J	R12 T10 S02 SD 80	0.25	D.V 205	498	NoSurvey.pdf
130-001-160-0	GILLILAND DONNA J	R12 T10 S02 SD 81A	0.13	D.V 205	498	NoSurvey.pdf
130-001-300-0	GRAHAM CONNIE	R12 T10 S02 SD 1	53.811	OR179	606	MOR-0548A.pdf
130-001-300-1	GRAHAM DWIGHT R III TRUST	R12 T10 S02 SD 125	2.91	OR227	1702	MOR-0381.pdf
140-030-180-0	GRIESMYER DAVID O & EMILY	R12 T10 S02 SD 20-28	4.82	OR221	909	NoSurvey.pdf
130-001-590-5	HOSKINSON ROBERTA F	R12 T10 S02 SD 141	0.24	OR219	157	MOR-0678.pdf
130-001-590-2	HOSKINSON ROBERTA F	R12 T10 S02 SD 130	0.48	OR135	445	MOR-0450.pdf
130-004-060-3	JARVIS MICHAEL W & CARLA	R12 T10 S02 SD 124 S	8.072	OR77	460	MOR-0358.pdf
130-001-950-0	KENNEY DUSTEN T	R12 T10 S02 SD 8	31.86	OR142	398	NoSurvey.pdf
130-004-060-2	KING ANCL W JR & CONNIE J	R12 T10 S02 SD 121 S	0.15	OR35	484	NoSurvey.pdf
130-003-430-1	KING ANTHONY W & PENELOP	R12 T10 S02 SD 126 S	0.6	OR118	565	NoSurvey.pdf
130-003-420-0	KING ANTHONY W & PENELOP	R12 T10 S02 SD 59	0.287	OR118	565	MOR-0406.pdf
130-001-300-2	KING ANTHONY WAYNE & PE	R12 T10 S02 SD 136 S	3.299	OR201	258	MOR-0548A.pdf
130-002-490-0	KING DEBORAH L TOD-DANN	R12 T10 S02 SD 107	0.53	OR150	436	MOR-0424.pdf
130-002-470-0	LAPP DAVID & ANGELA	R12 T10 S02 SD 6 SU	53.12	OR220	123	MOR-0611.pdf
130-002-100-0	LEEPER ROBERT F & THOMAS	R12 T10 S02 SD 33	18.11	OR178	665	NoSurvey.pdf
130-002-010-3	LOPER ADA JOANN ETAL	R12 T10 S02 LOT 3 M	0.516	OR203	1696	Melody Ridge S
130-004-170-0	MAGHES WANDA	R12 T10 S02 SD 58	2.45	OR173	756	NoSurvey.pdf
130-002-240-1	MATHENEY JACK F & MARY F	R12 T10 S03 SD 117	0.615	OR5	393	MOR-0207.pdf
130-002-310-0	MATHENEY JACK F & MARY F	R12 T10 S02 SD 79	0.09	OR204	449	NoSurvey.pdf
130-002-300-0	MATHENEY JACK F & MARY F	R12 T10 S02 SD 60	0.24	OR204	449	NoSurvey.pdf
130-003-590-2	MELVIN VICTORIA S	R12 T10 S02 SD 119	0.724	OR214	726	MOR-0213.pdf
140-600-140-0	MORGAN CO COMMISSIONER	R12 T10 S02 SD 110	2.53	D.V 160	707	MOR-0078.pdf
140-001-961-3	MORGAN LOCAL SCHOOL DIS	R12 T10 S2 SD 134	0.425	OR229	2667	MOR-0542.pdf
130-002-600-0	MORGAN METRO HOUSING A	R12 T10 S02 SD 53	3.8	D.V 171	7	MOR-0241.pdf
130-002-590-0	MORGAN METRO HOUSING A	R12 T10 S02 SD 52	2.4	D.V 171	7	MOR-0241.pdf
140-030-170-0	NESSERROAD JOSEPH D & JA	R12 T10 S02 SD 44	1.188	OR234	5328	MOR-0446.pdf



Boundaries		Hydro	Section
	Roads		Lot
	County		Parcel
	Township		ROW



Disclaimer: The information that these maps contains is for reference purposes only. Please bring any erros to the attention of the Engineer's Office staff. Thank you

Source: Morgan County Engineer's Office
 Author: Marcia Wolfe
 Date: 02/10/20

